

4.1.1: The institution has adequate facilities for teaching - learning. viz., classrooms, laboratories, computing equipment, etc.

4.1.1: The institution has adequate facilities for teaching - learning. viz., classrooms, laboratories, computing equipment, etc.

Contents

1] Summary of No. of Classrooms, Labs, Seminar & Tutorial Rooms

Supporting Documents for Criteria – 4.1.1

Relevant Documents pertaining to facilities for teaching, learning. Viz., classrooms, laboratories, computing equipment etc**

****Disclaimer:** We are providing samples since all of the supporting documents for this criteria exceed the 6MB upload limit. If necessary, we shall provide all/any supporting documents.


Registrar
Marwadi University

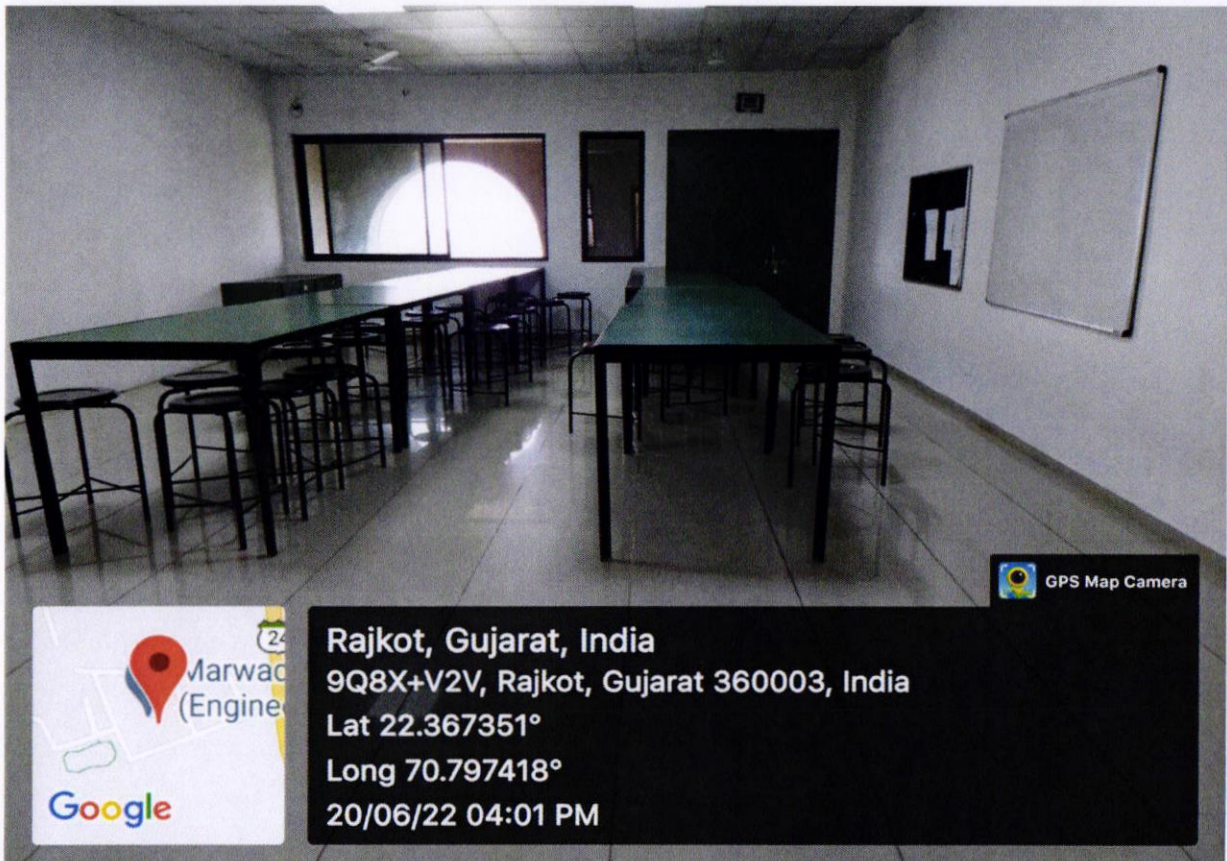


Summary of Classrooms, Labs, Seminar & Tutorial Rooms

Branch	Classroom	Labs	Seminar/Tutorial Rooms	Total
Engineering	50	91	5	146
Management	33	2	5	40
Pharmacy	6	4	2	12
Physiotherapy	3	6	4	13
Science	10	16	2	28
Law	12	1	1	14
Computer Applications	10	6	2	18
Total	124	126	21	271

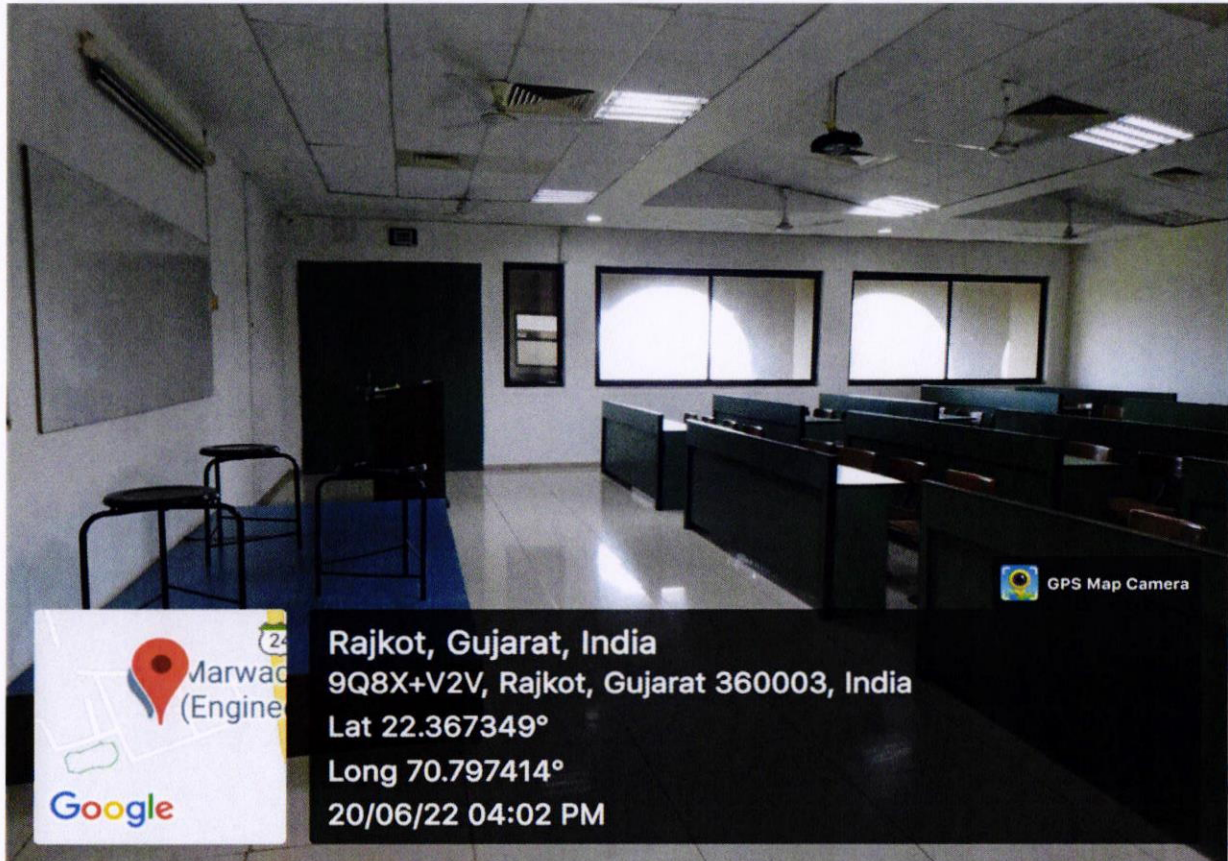
Engineering

MA304



Tutorial Room (MA304)

MA306



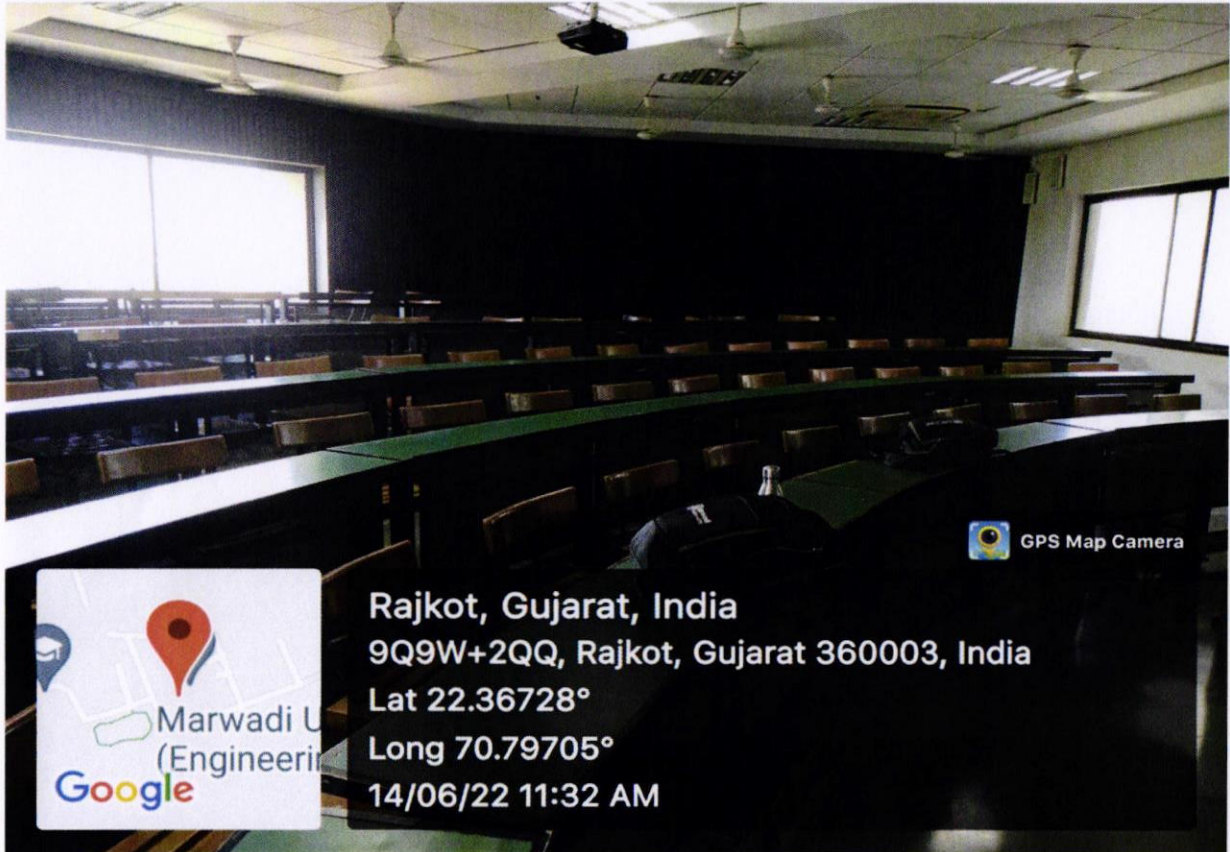
Class Room (MA306)

MA308



Class Room (MA308)

MA309



Rajkot, Gujarat, India
9Q9W+2QQ, Rajkot, Gujarat 360003, India
Lat 22.36728°
Long 70.79705°
14/06/22 11:32 AM

Class Room (MA309)

MA311



Mass Transfer Lab (MA311)

MA311




Chemical Reaction Engineering Lab (MA311)

MA517



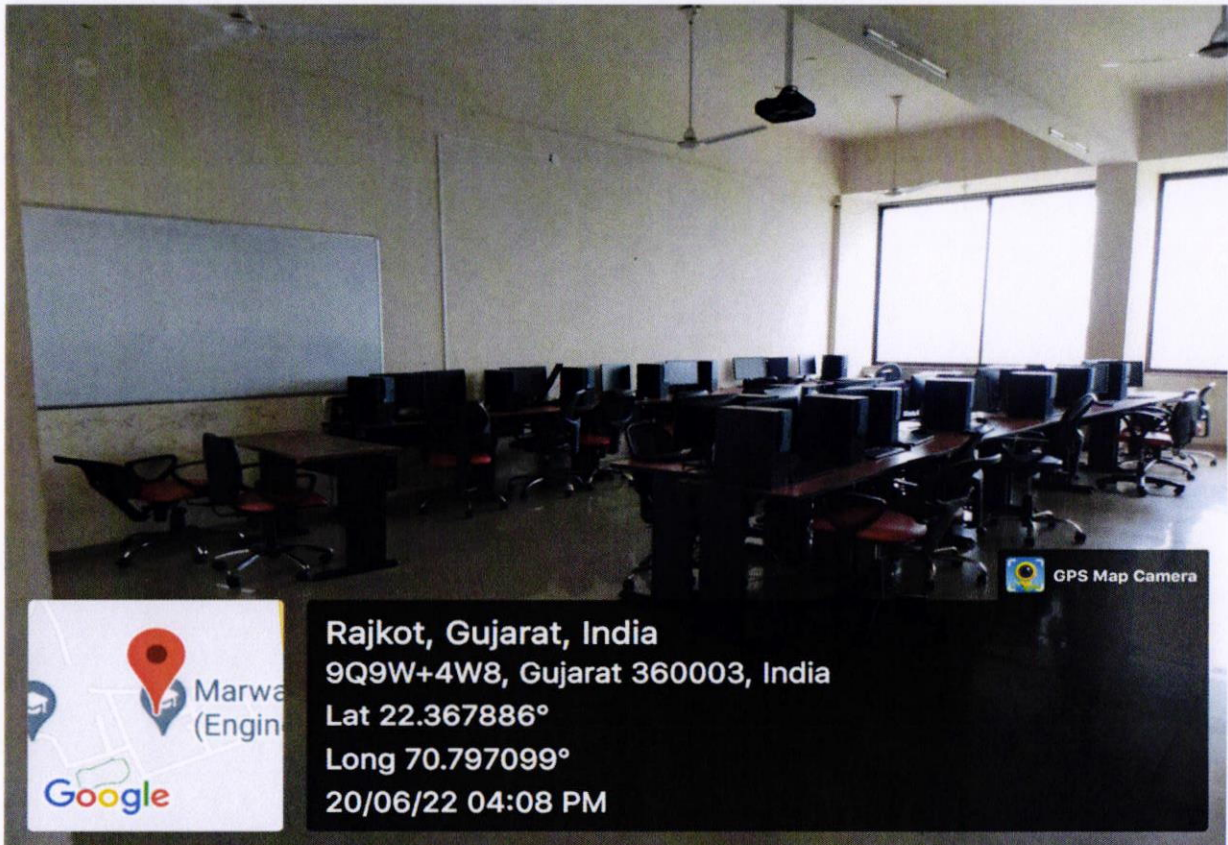
Mechanical Operation Lab (MA517)

MB503



Process Modeling and Simulation Lab (MB503)

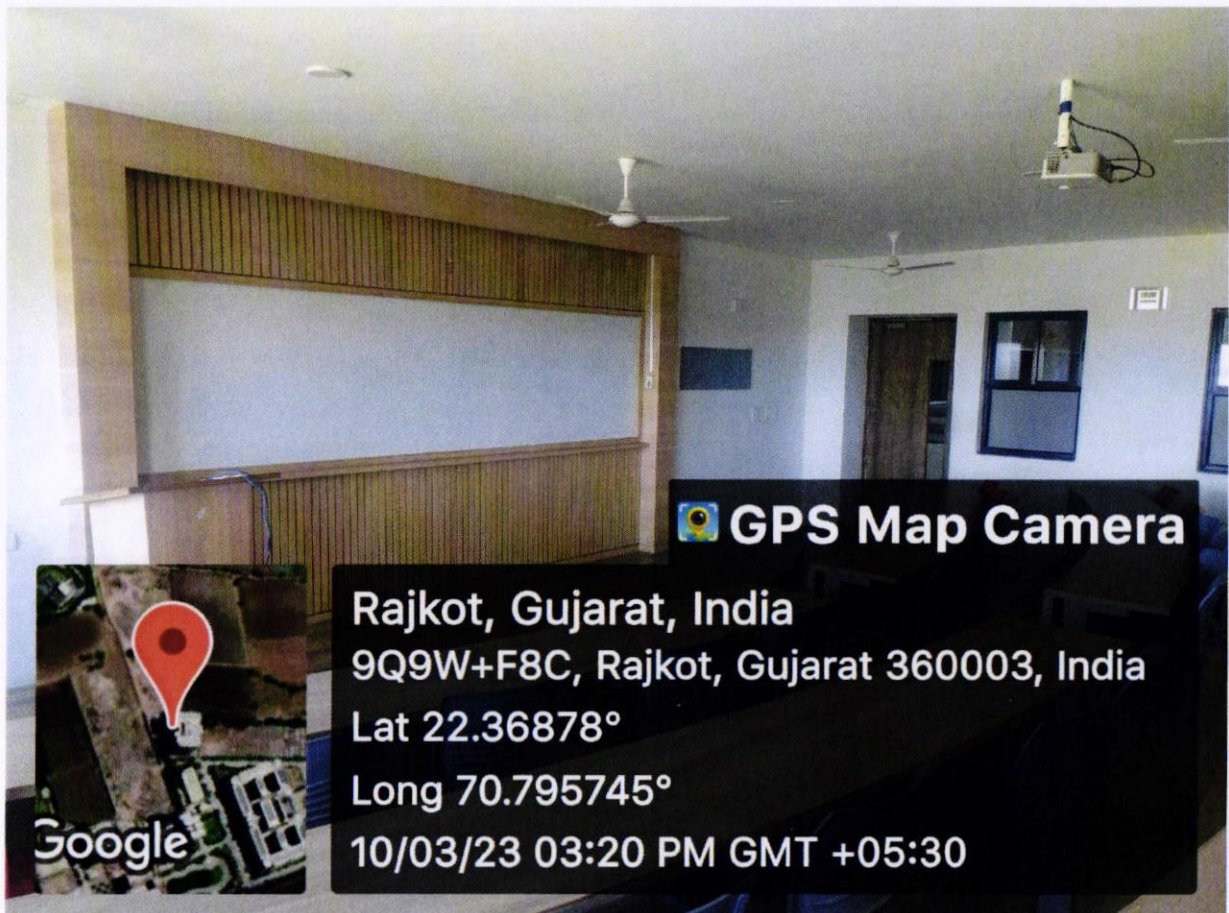
MB503



Optimization in Chemical Engineering Lab (MB503)

Management

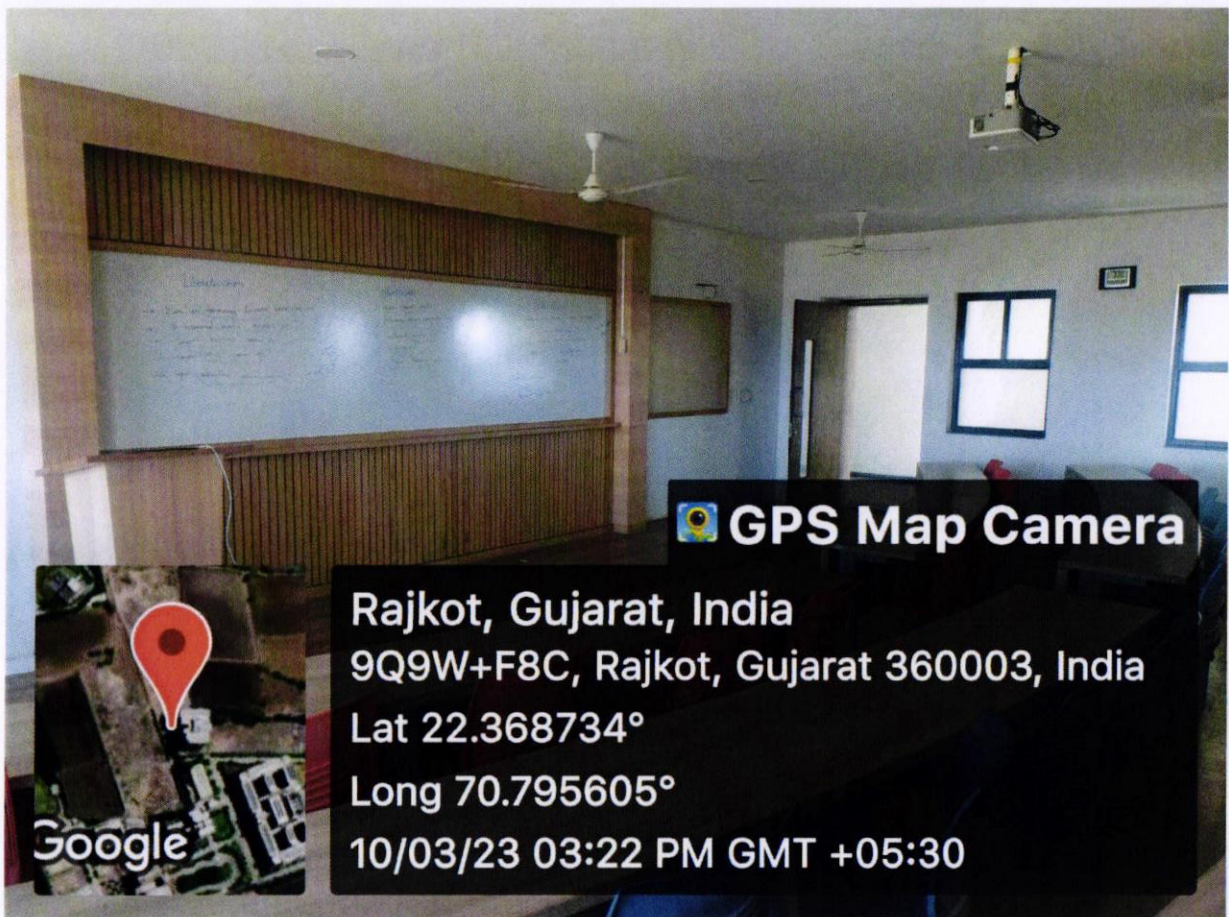
LB 403



LB 404



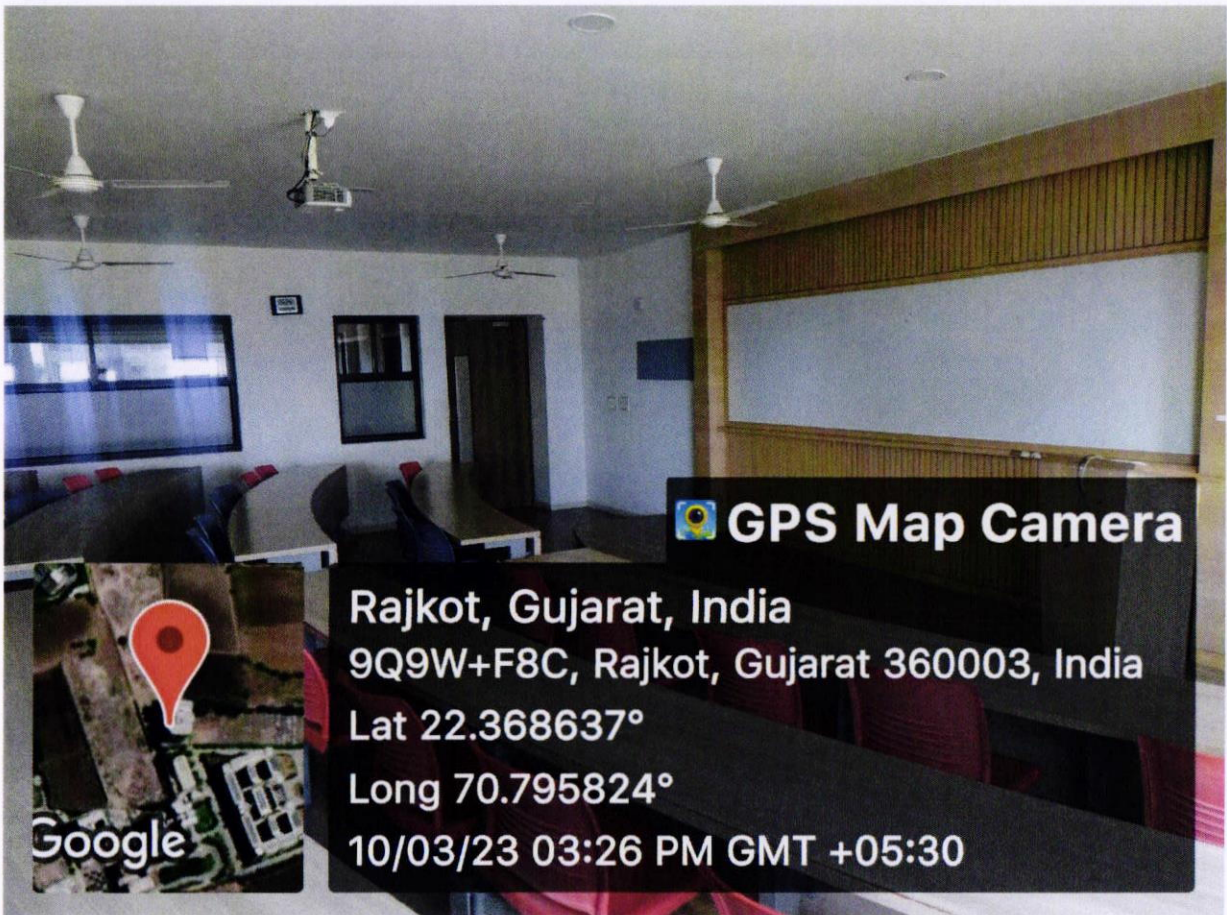
LB 405



LB 408



LB 409



LB 410



LB 411



LB 412



LB 503



LB 504

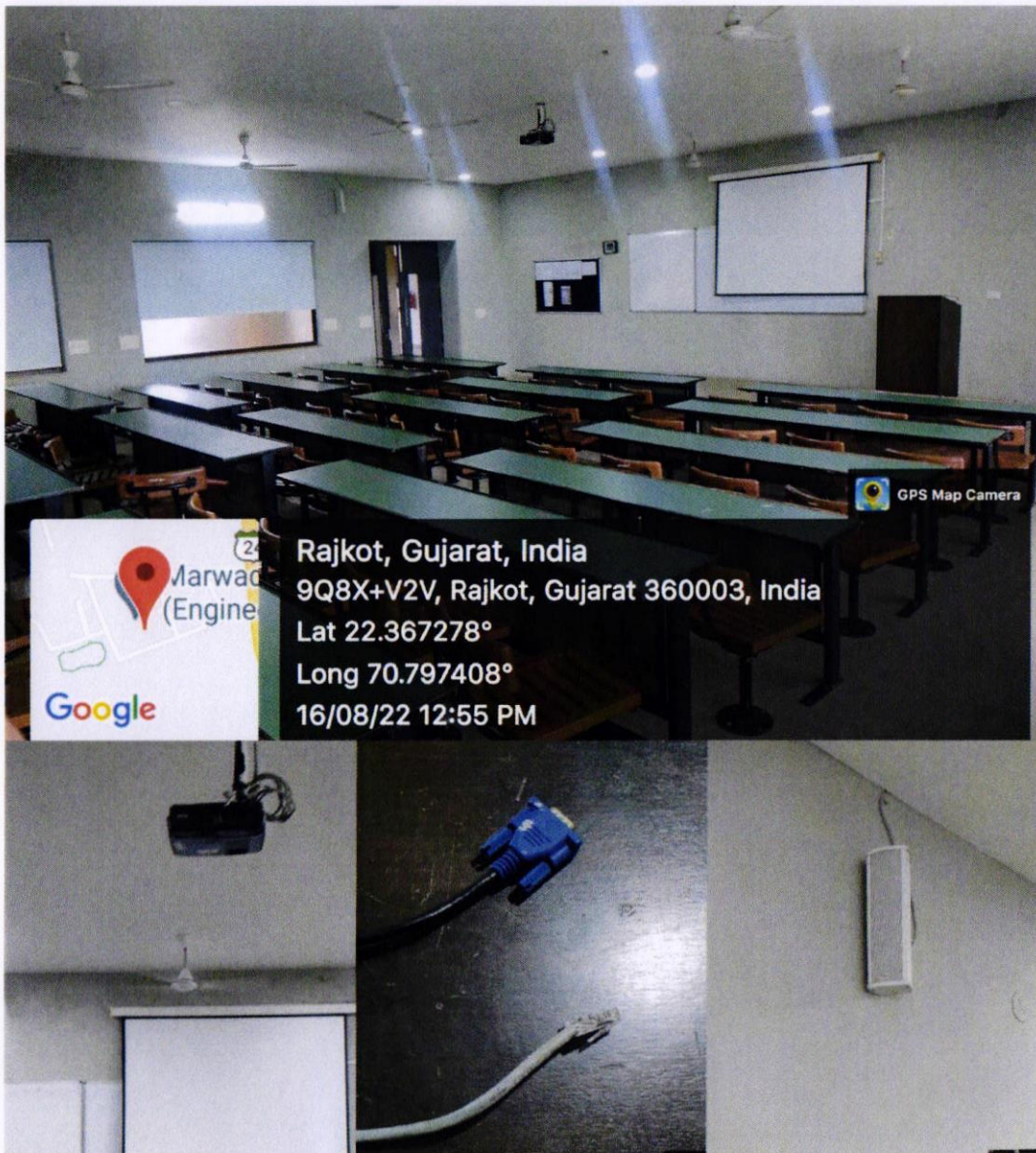


LB 505





Pharmacy

MA607

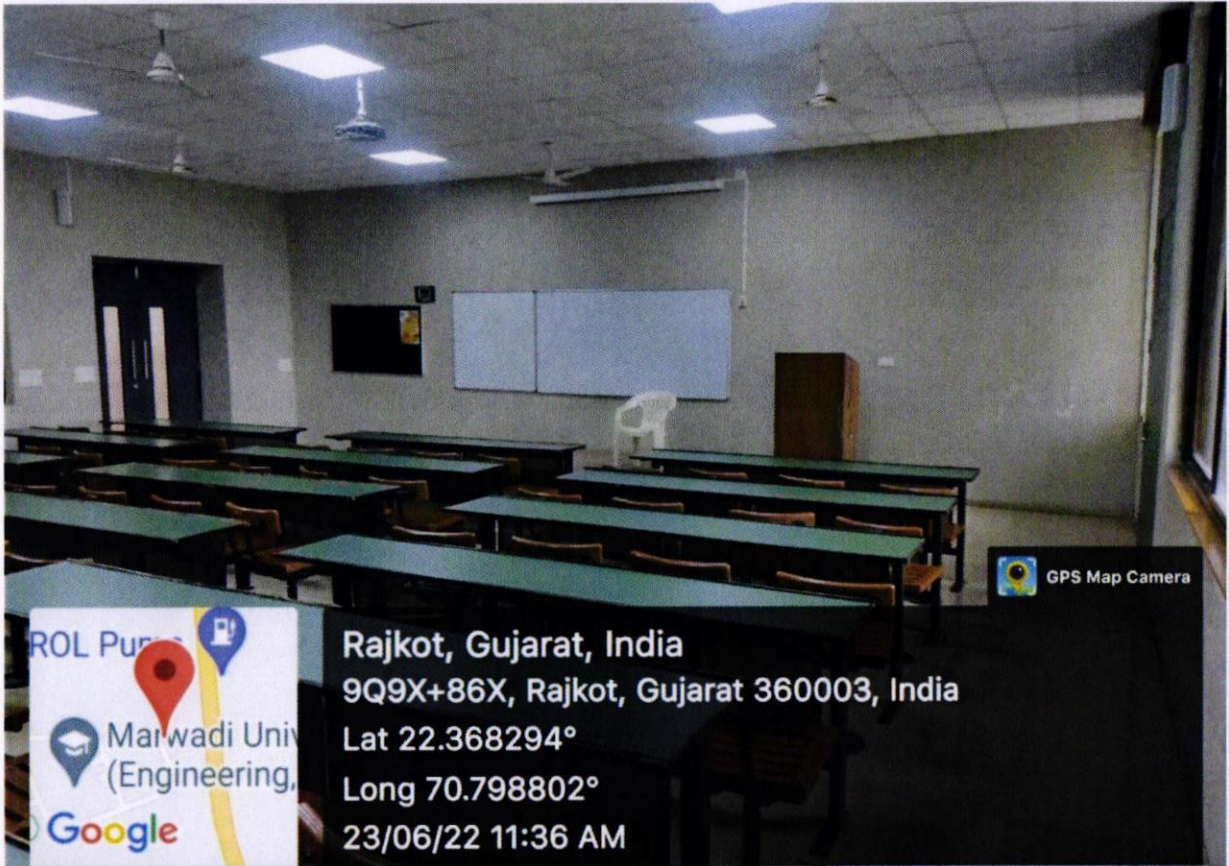


Rajkot, Gujarat, India
9Q8X+V2V, Rajkot, Gujarat 360003, India
Lat 22.367278°
Long 70.797408°
16/08/22 12:55 PM


MA608




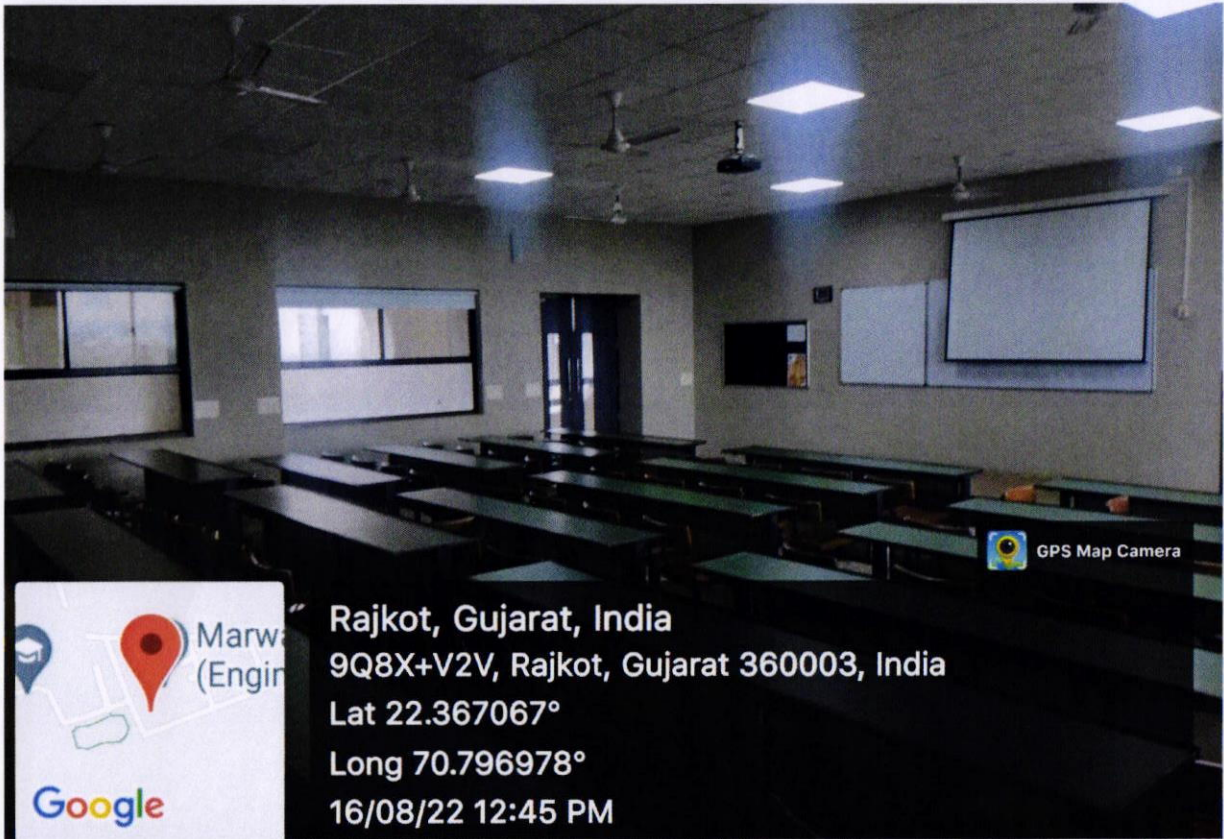
MA609



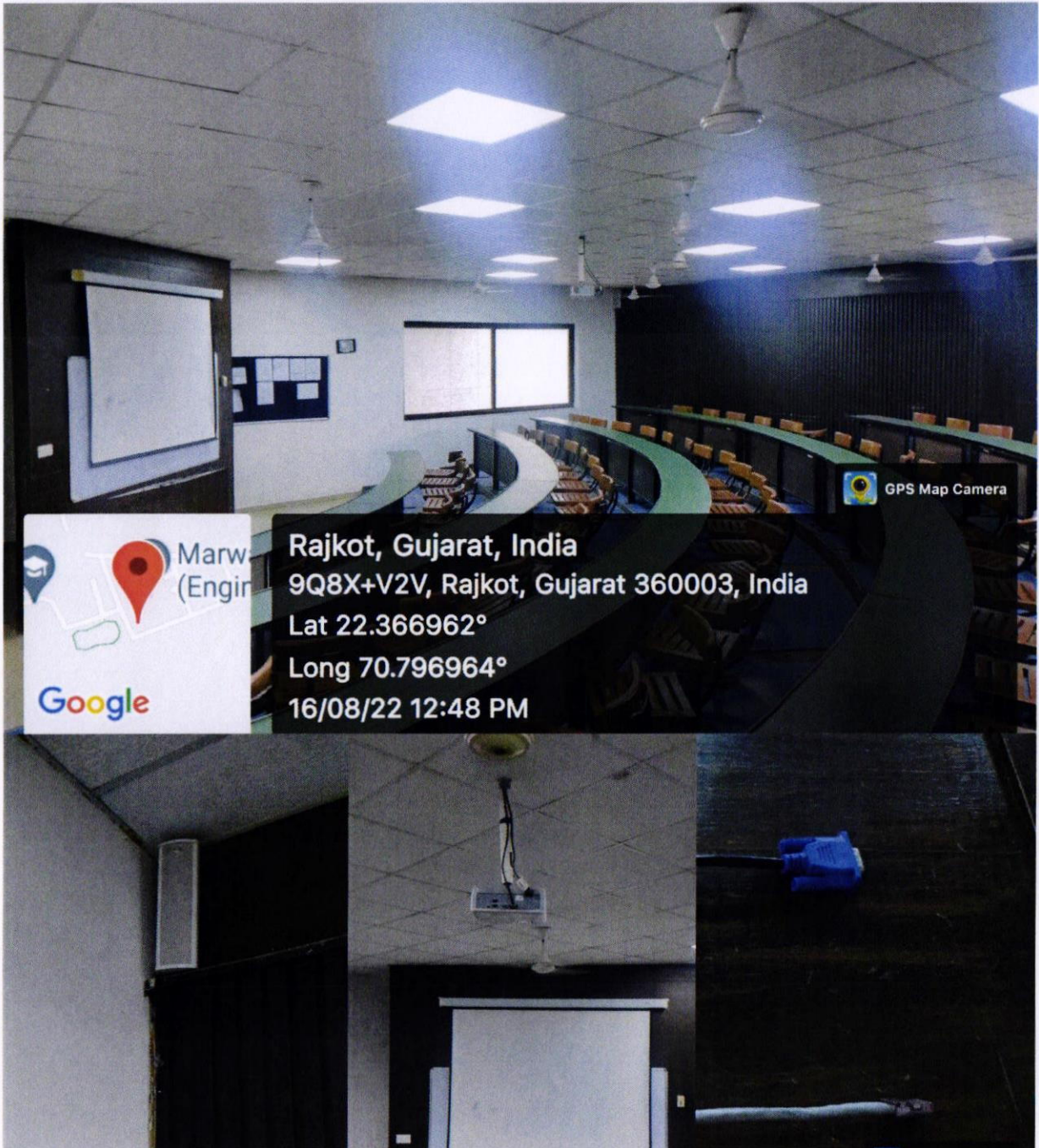
MA610



MA611

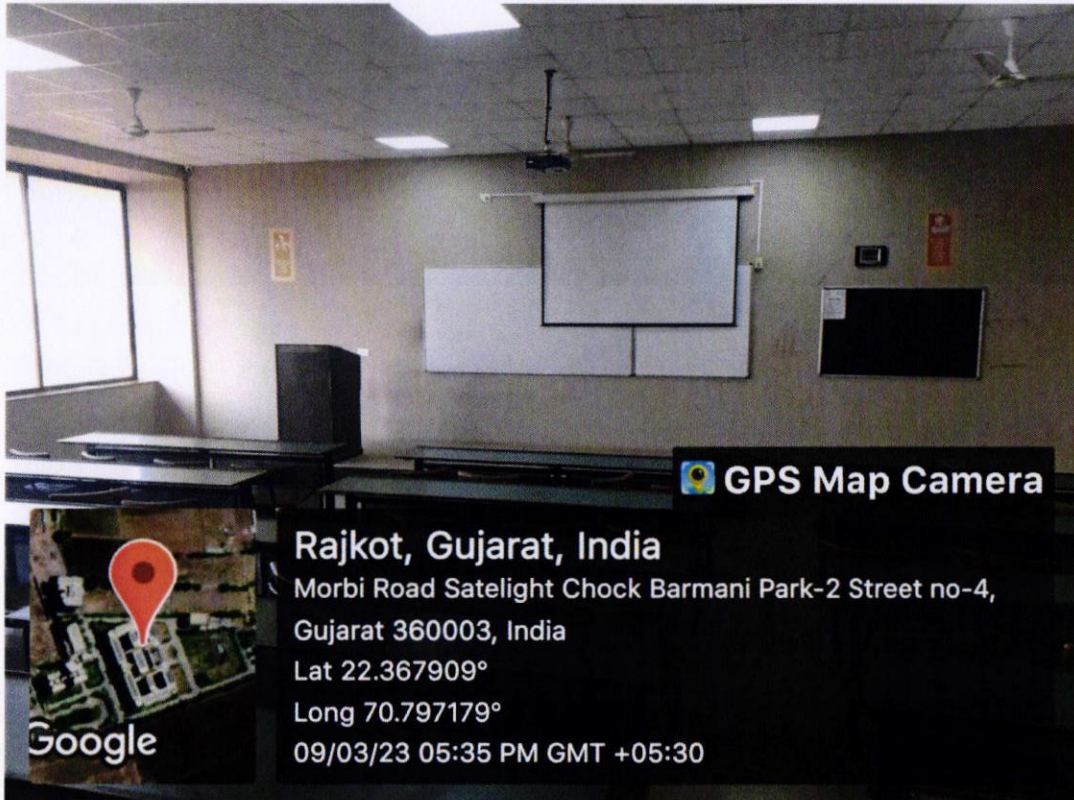


MA612

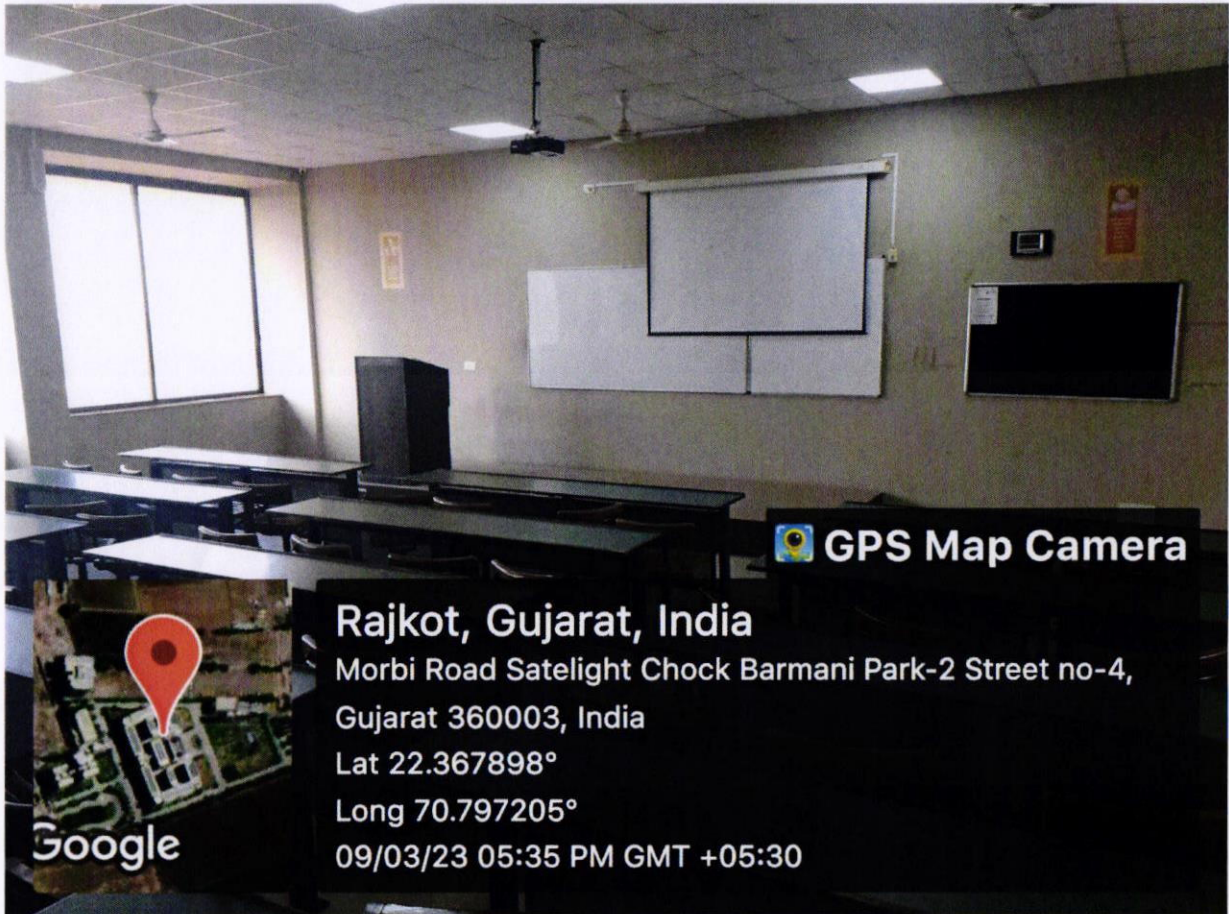


Physiotherapy

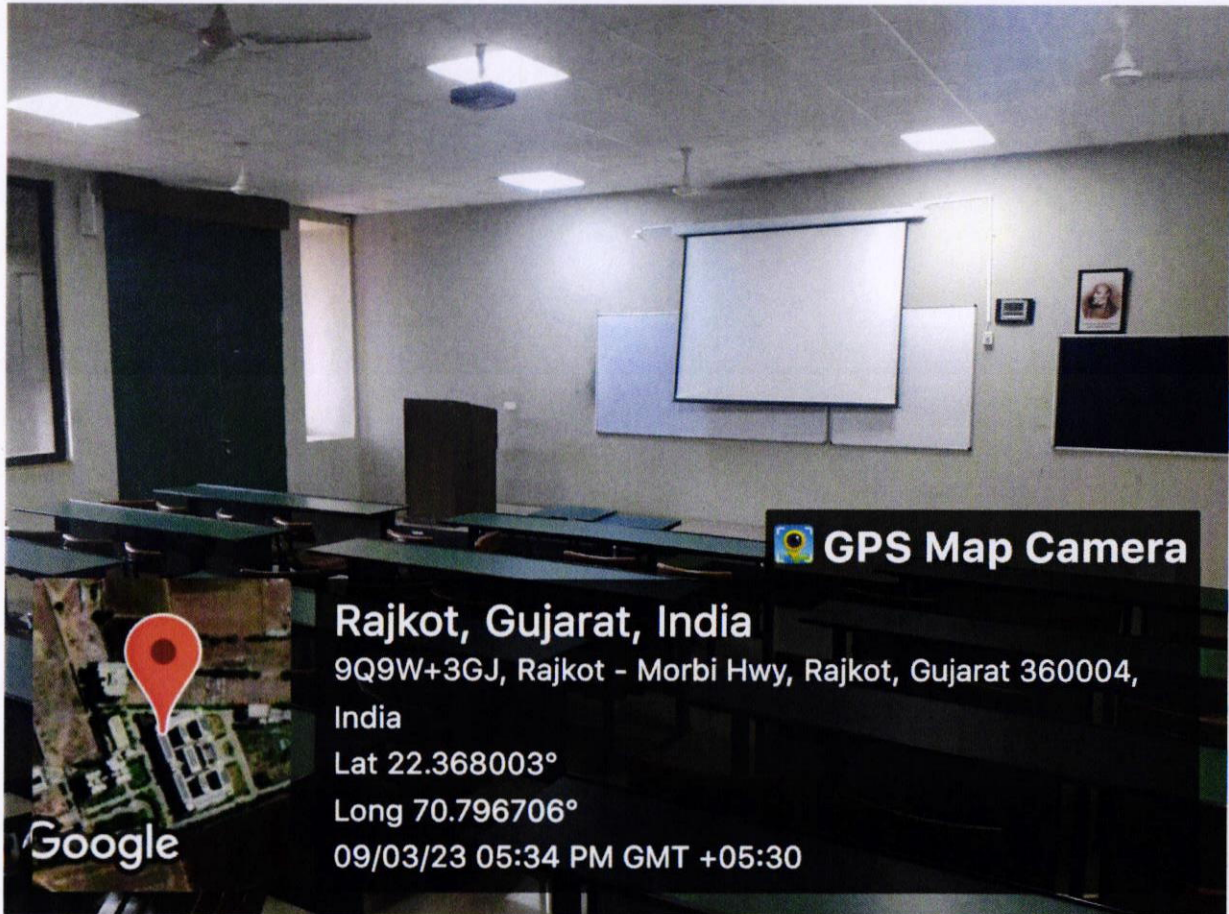
MB609



MB608



MB610




MB602



MB603

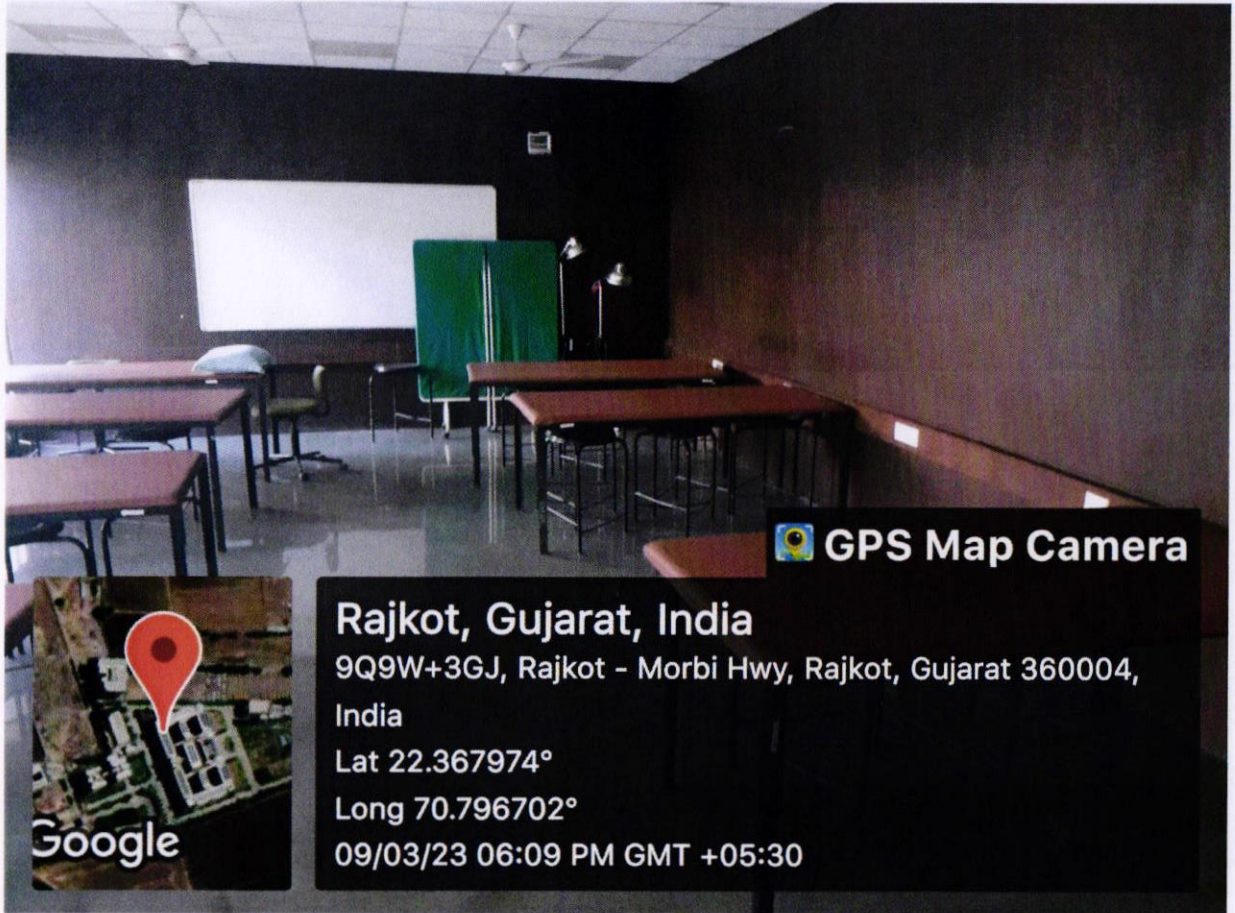


 **GPS Map Camera**



Rajkot, Gujarat, India
9Q9X+GWM, Rajkot, Gujarat 360003, India
Lat 22.370621°
Long 70.800289°
09/03/23 06:13 PM GMT +05:30

MB662



Science

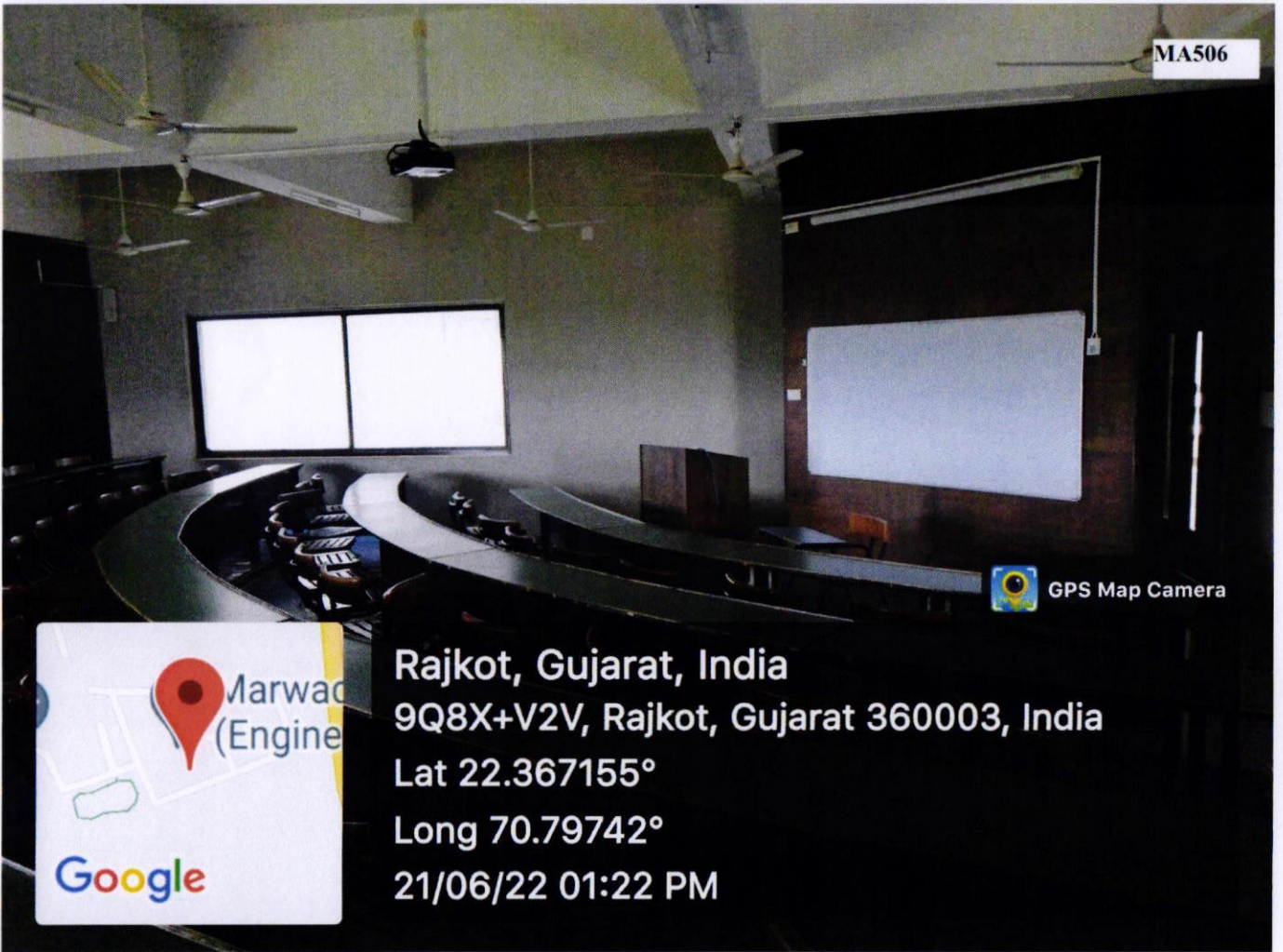
MA501



MA507

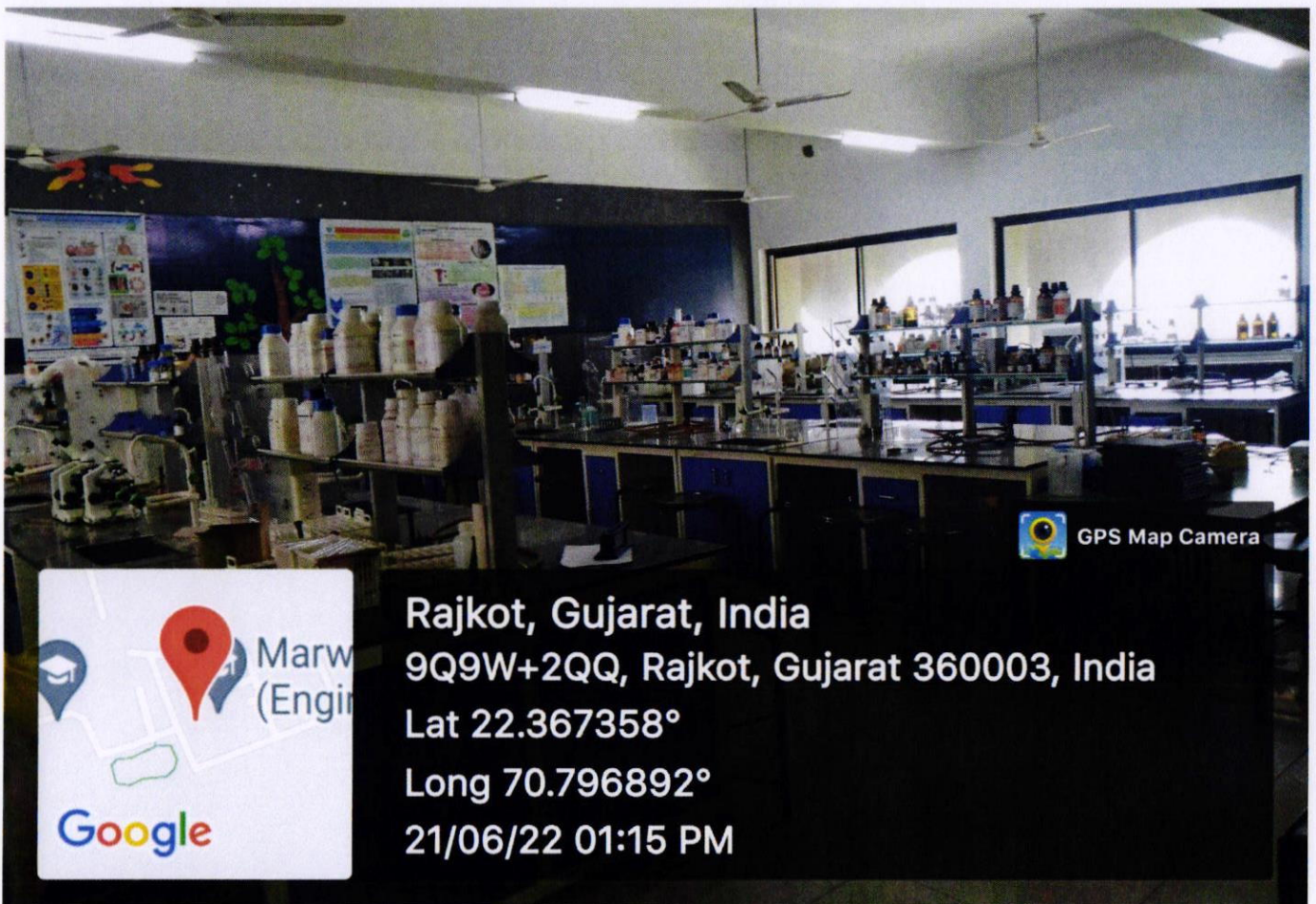


MA506




Rajkot, Gujarat, India
9Q8X+V2V, Rajkot, Gujarat 360003, India
Lat 22.367155°
Long 70.79742°
21/06/22 01:22 PM

MB314B



MA313

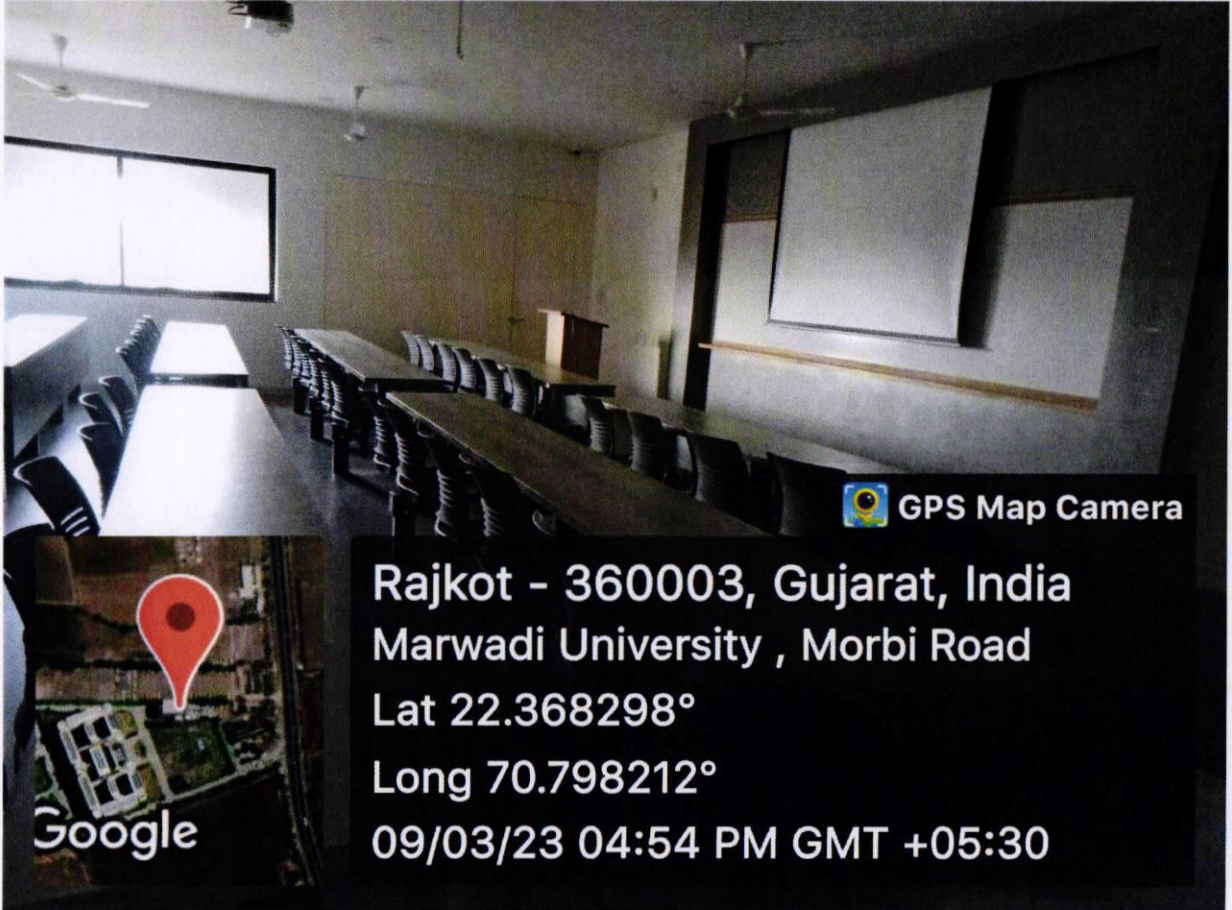


MA515

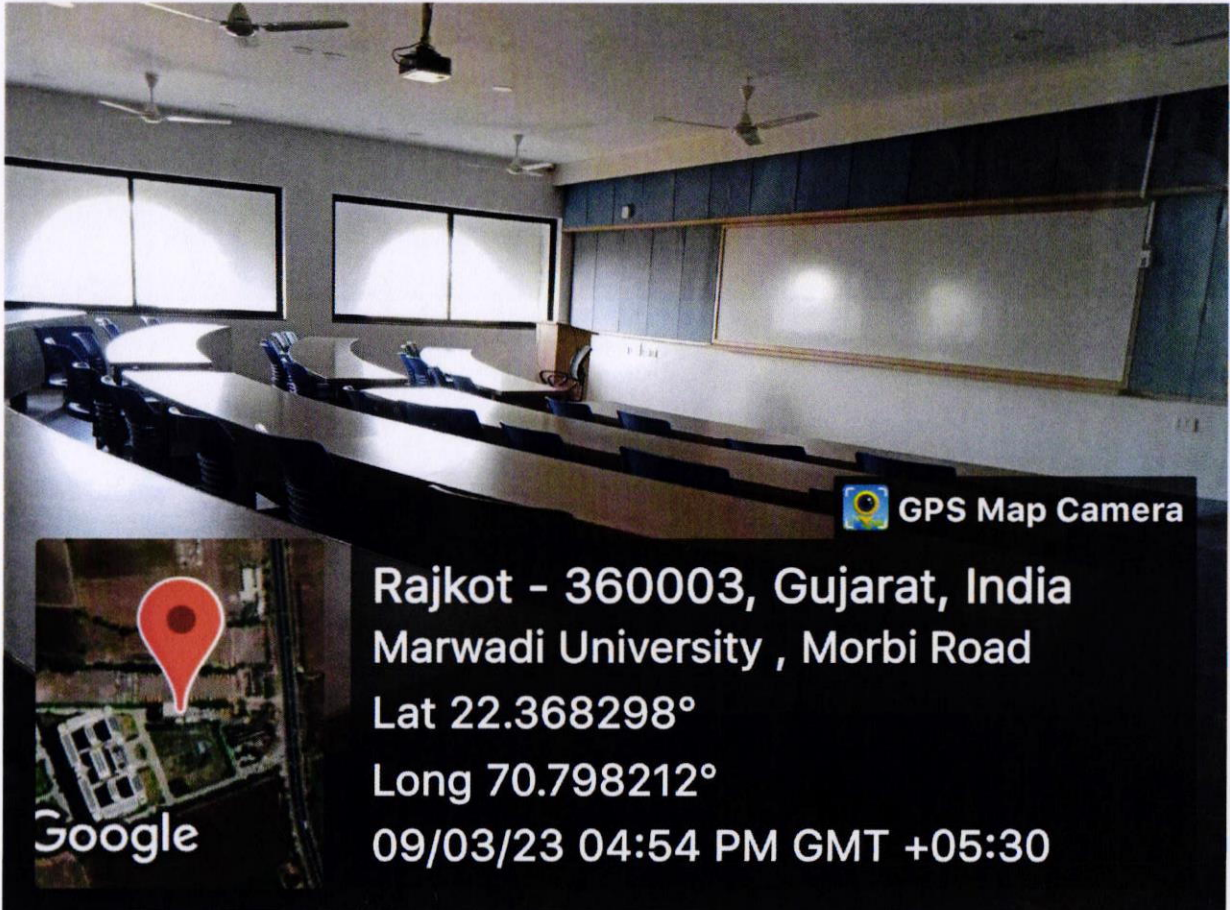


Law

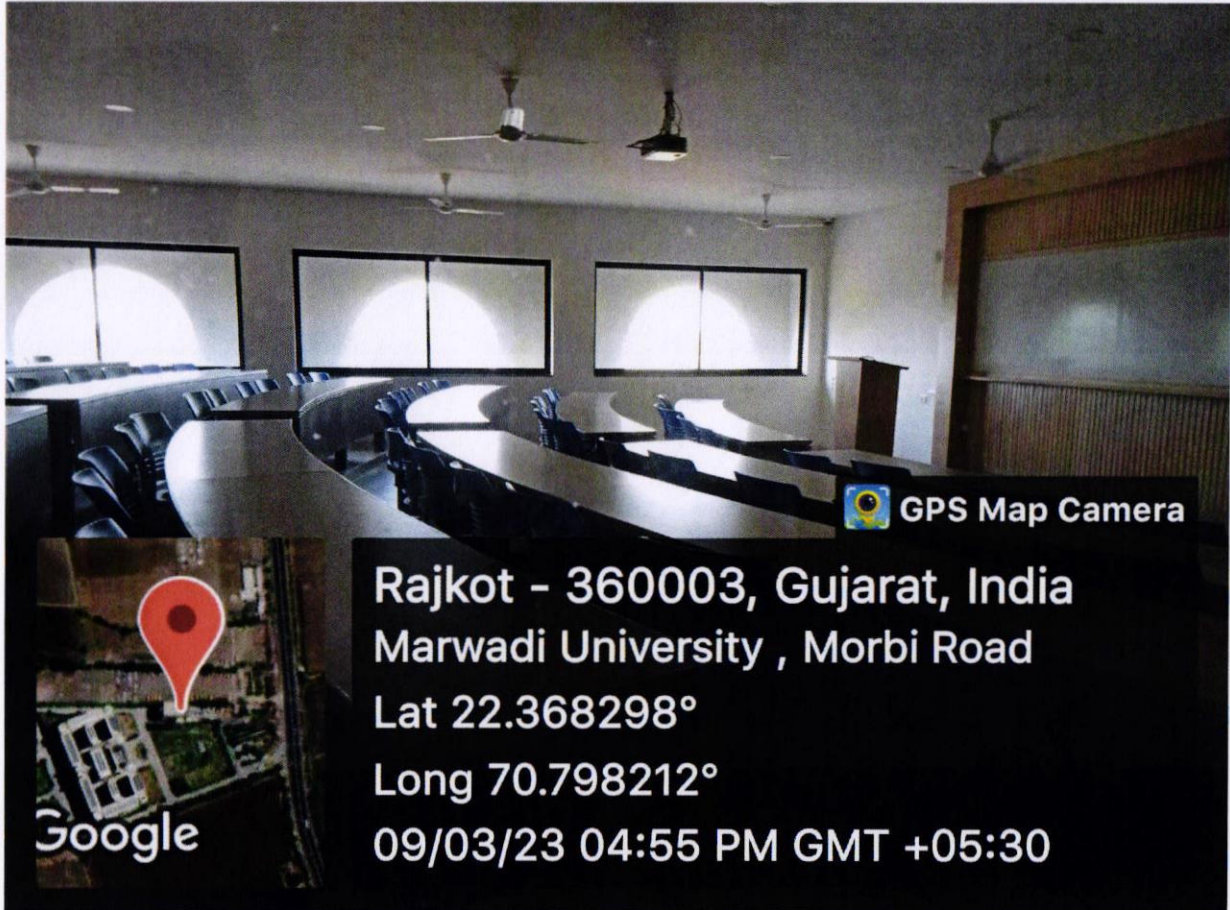
LB 101



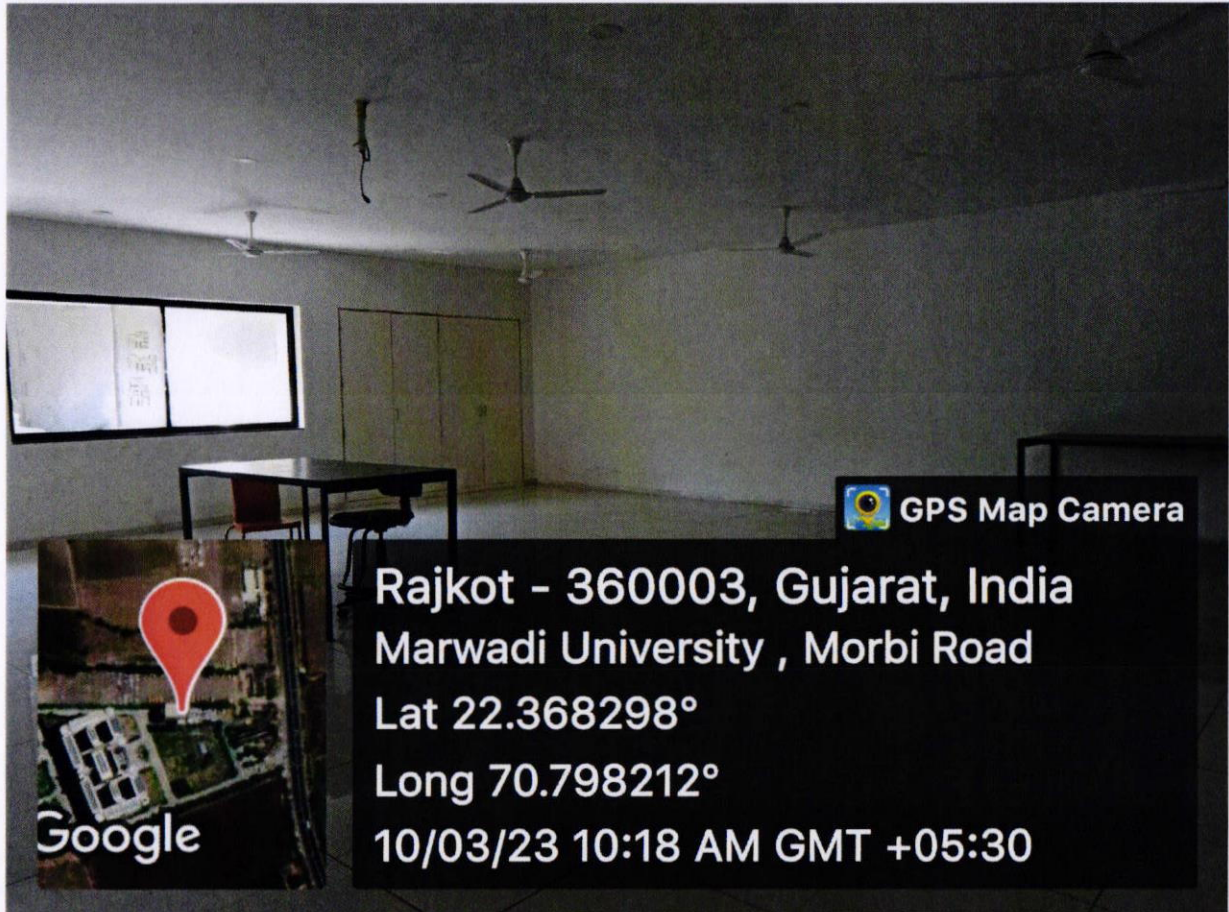
LB 102



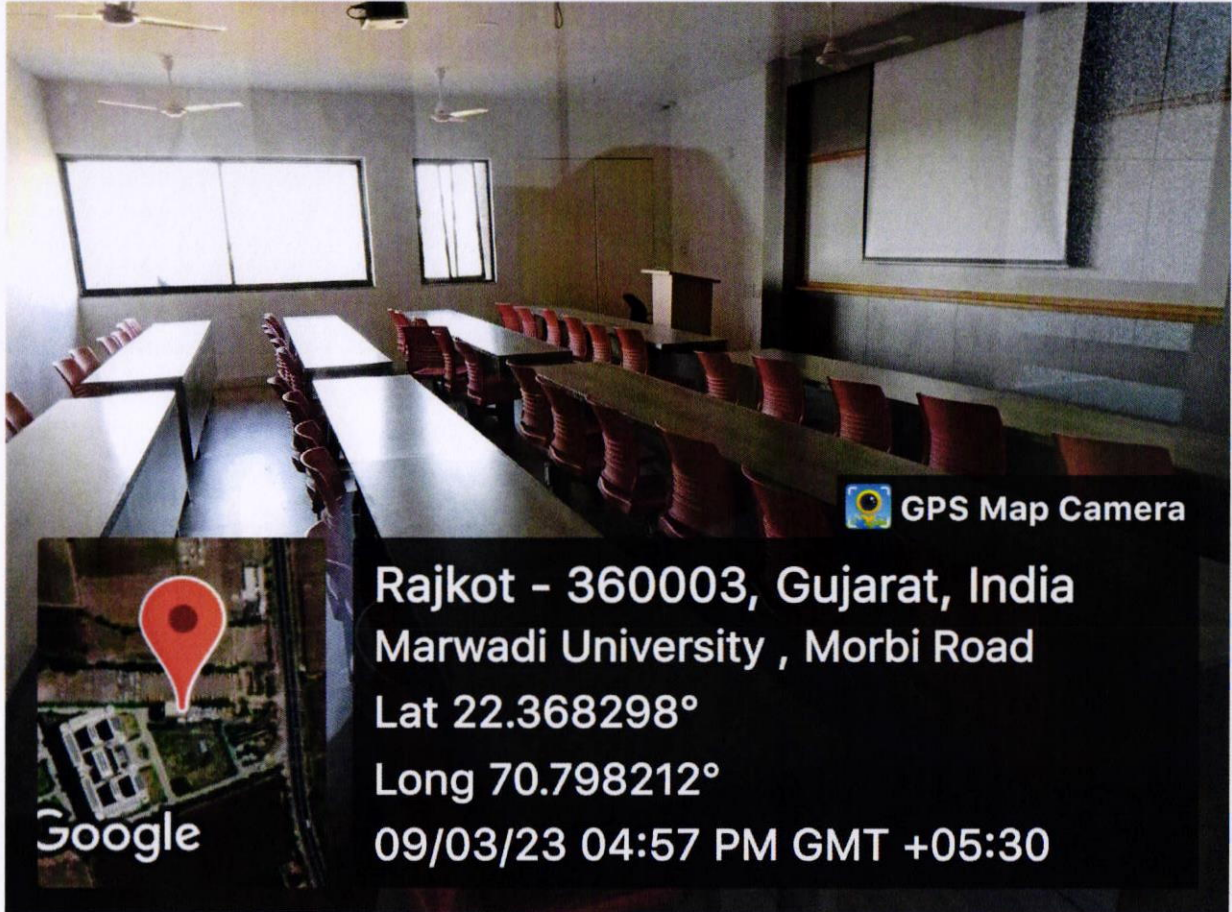
LB 103



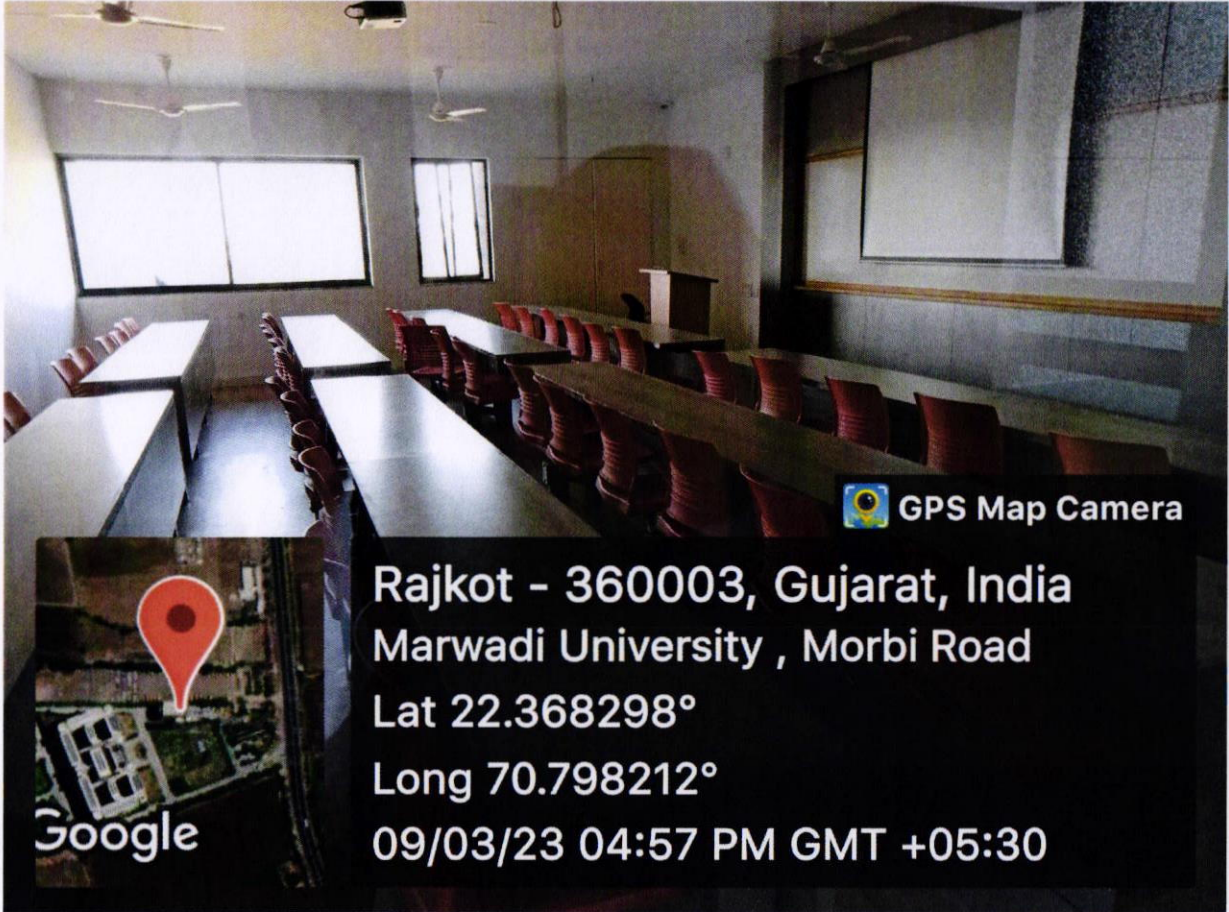
LB 107



LB 108

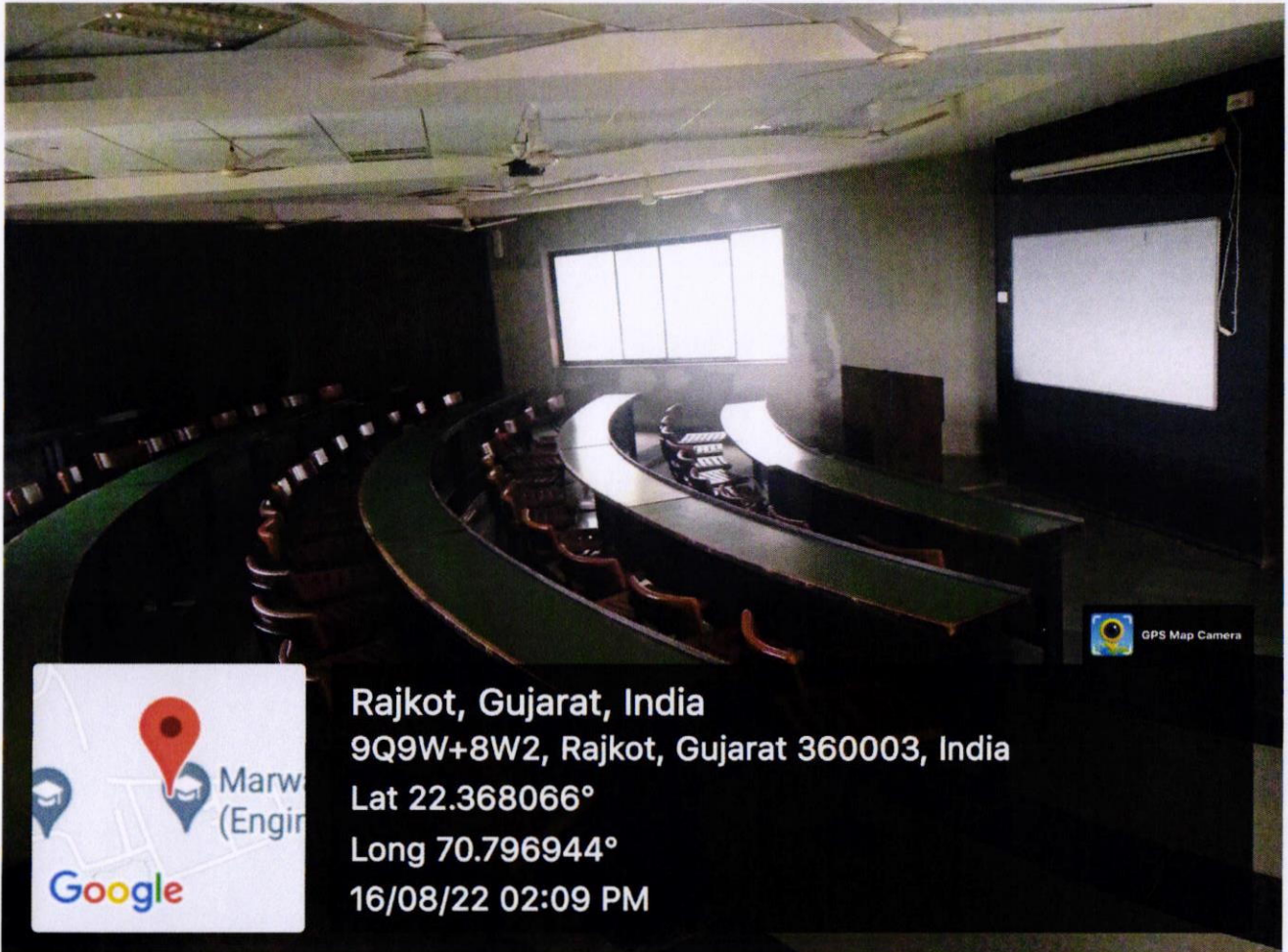


LB 201




Computer Applications

MB401

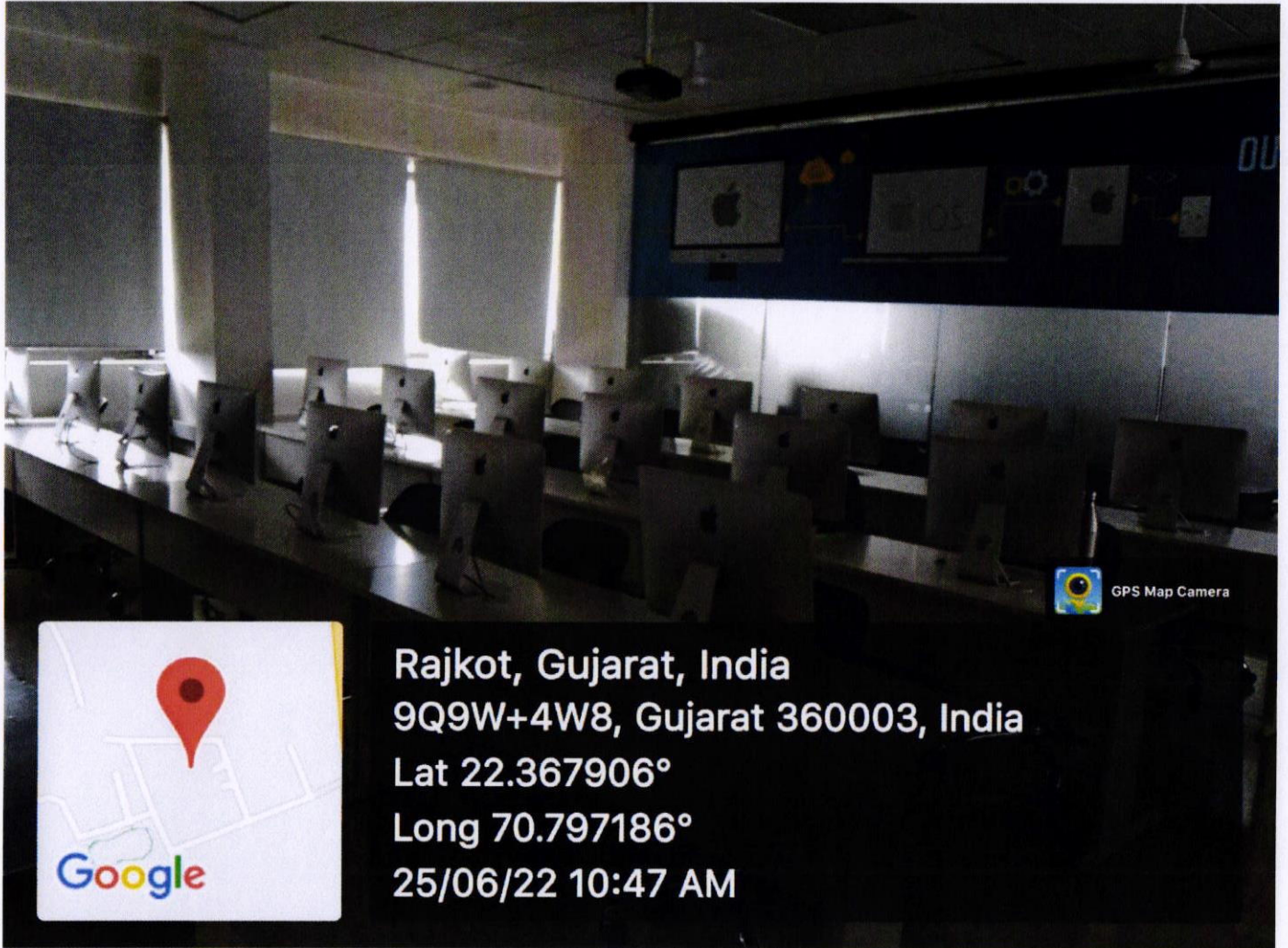


Rajkot, Gujarat, India
9Q9W+8W2, Rajkot, Gujarat 360003, India
Lat 22.368066°
Long 70.796944°
16/08/22 02:09 PM

MB402_A

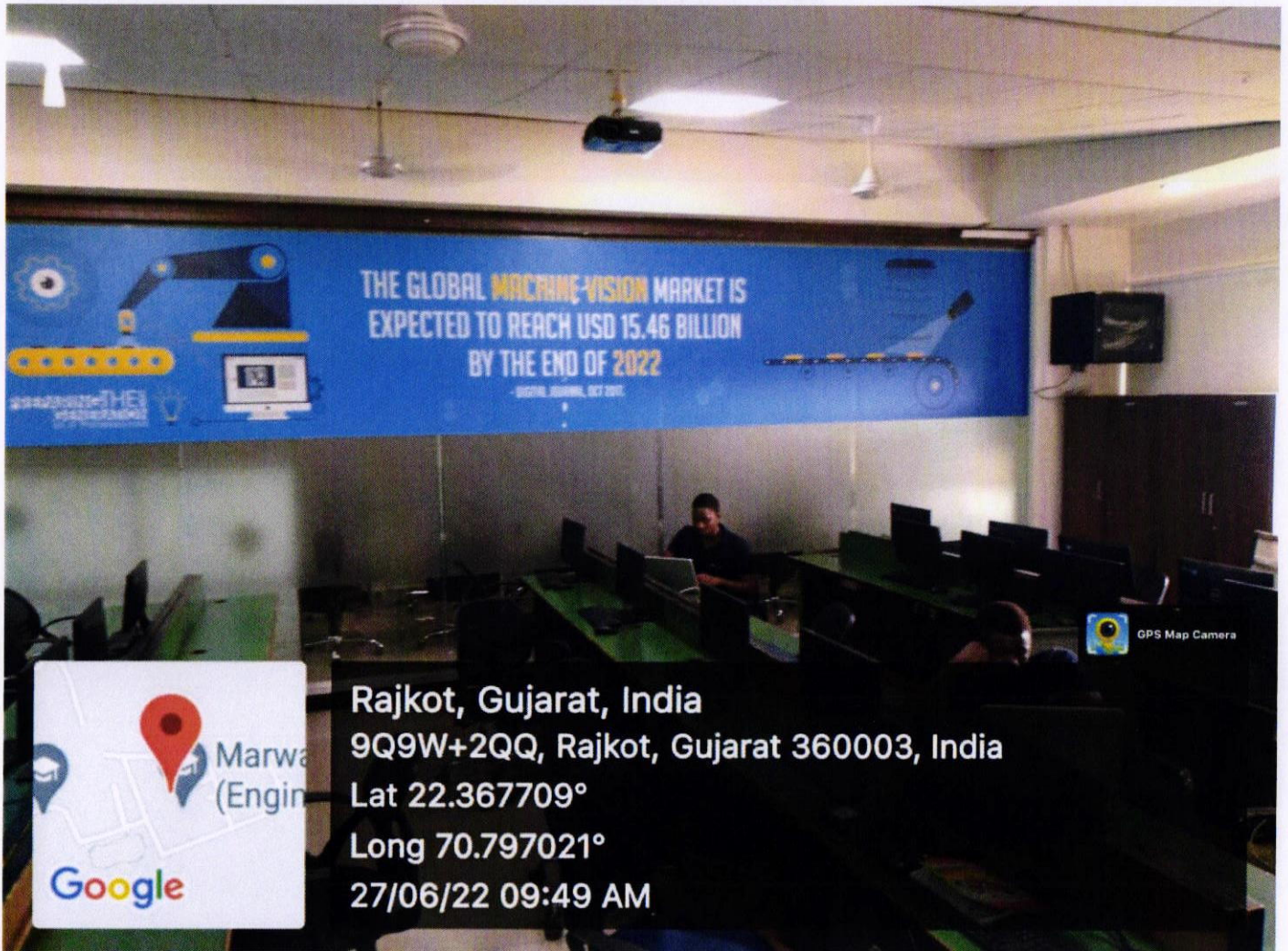


MB402_B



Rajkot, Gujarat, India
9Q9W+4W8, Gujarat 360003, India
Lat 22.367906°
Long 70.797186°
25/06/22 10:47 AM

MB403



MB404



Rajkot, Gujarat, India
9Q9W+4W8, Gujarat 360003, India
Lat 22.367949°
Long 70.797184°
25/06/22 09:56 AM

MB405

